


© 2007 Europa Technologies
Image © 2007 Aerodata International Surveys

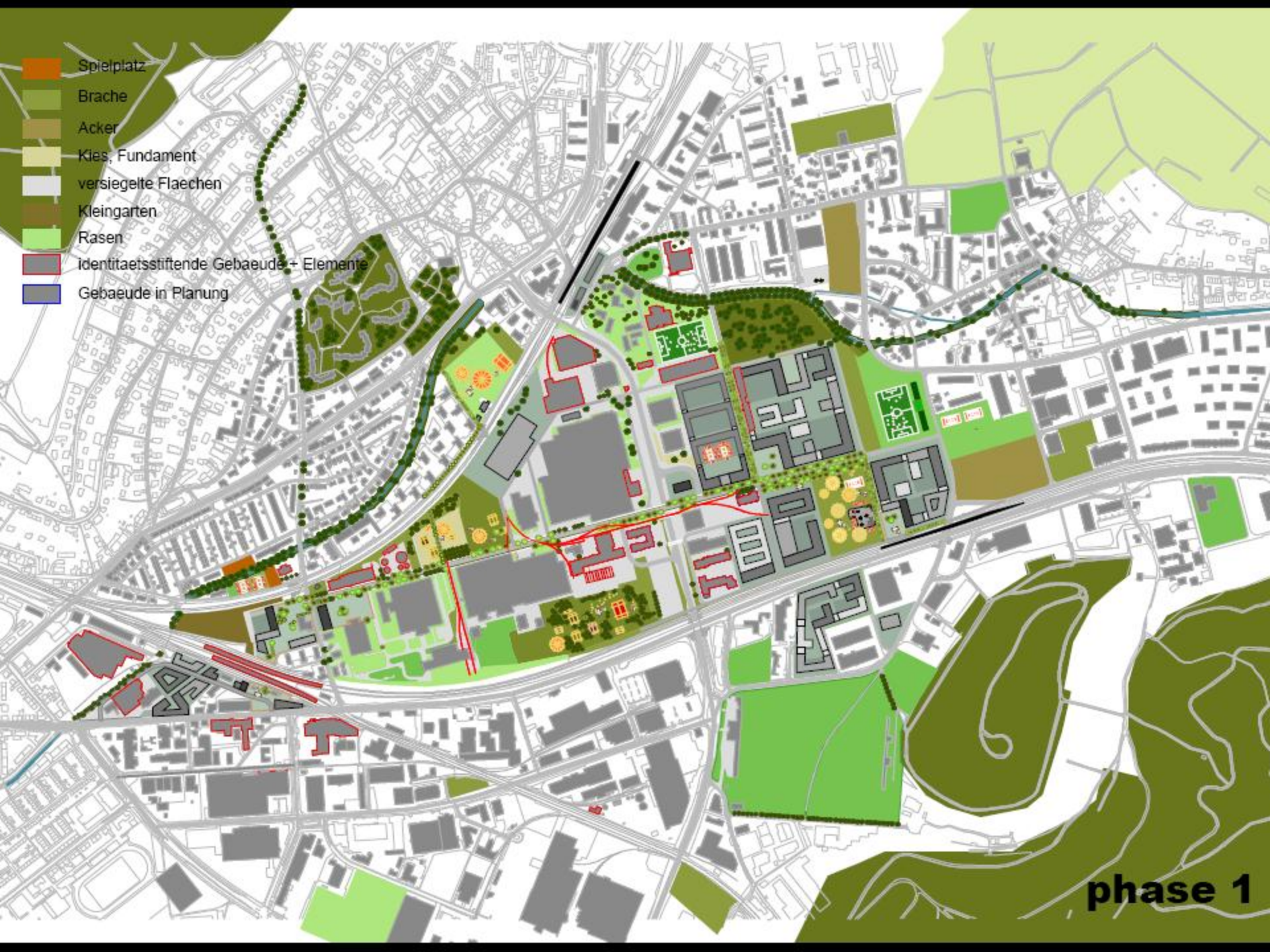
© 2007
Google











- Spielplatz
- Brache
- Acker
- Kies, Fundament
- versiegelte Flaechen
- Kleingarten
- Rasen
- identitaetsstiftende Gebaeude + Elemente
- Gebaeude in Planung

phase 1



Spielplatz

Brache

Acker

Kies, Fundament

versiegelte Flaechen

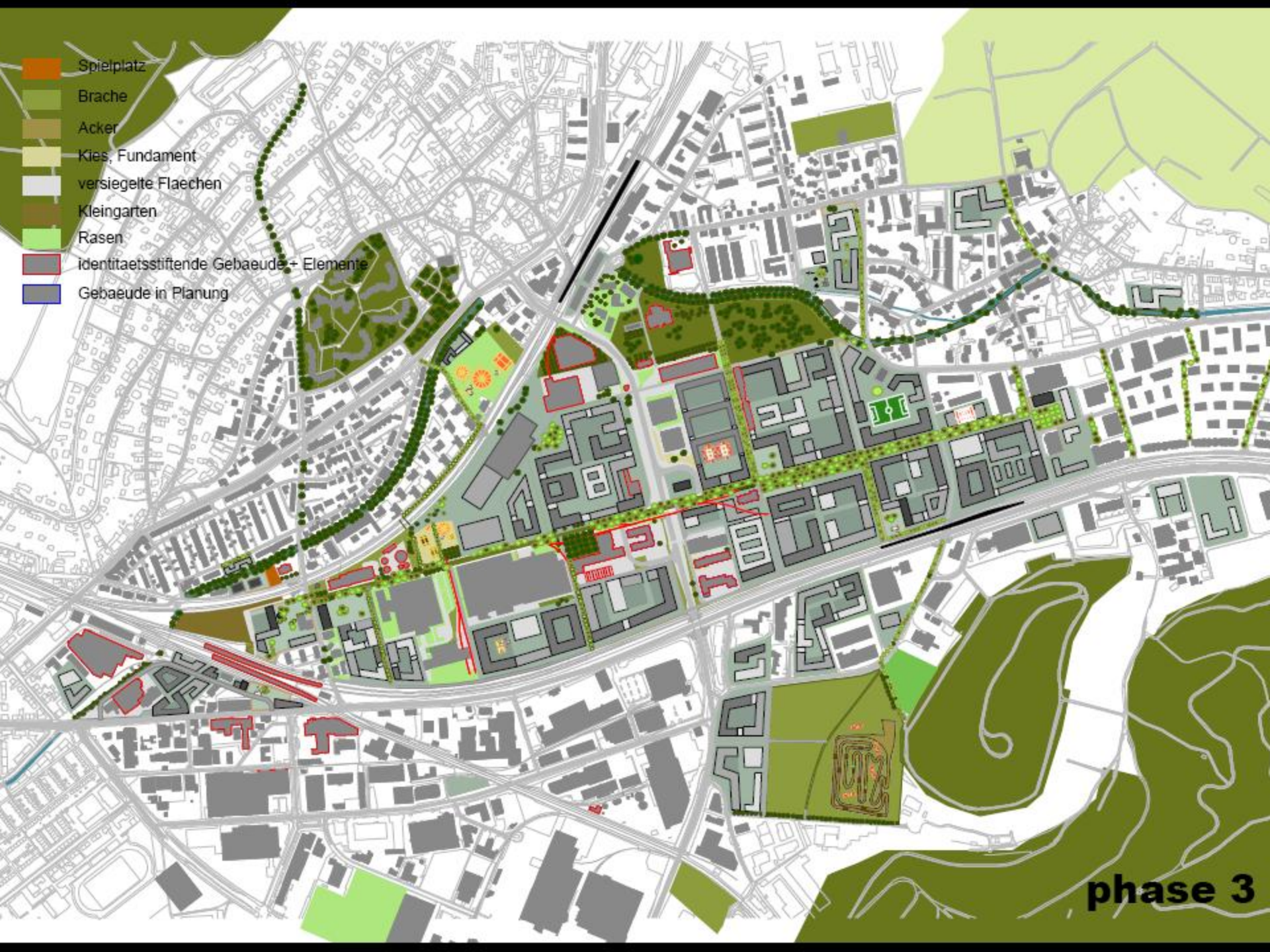
Kleingarten

Rasen

identitaetsstiftende Gebaeude + Elemente

Gebaeude in Planung

phase 2



STRATEGISCHE ENTWICKLUNGSGRUNDSTUECKE



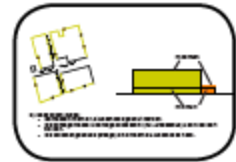
REGELELEMENTE



• ZONIERUNGSPLAN



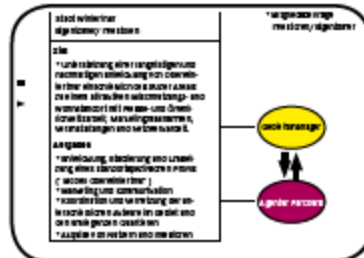
• VEREINBARUNGEN



• ERGAENZUNG
REGELWERKE

GEBIETSMANAGEMENT

• BAUAKTIVITAETEN- UND
FLÄCHENMANAGEMENT



• AGENTUR PARCOURS

AKTIVIERUNGSELEMENTE



• EVENTS



• WEGENETZ



• ARCHITEKTONISCHE HIGHQUALITY
INTERVENTIONEN

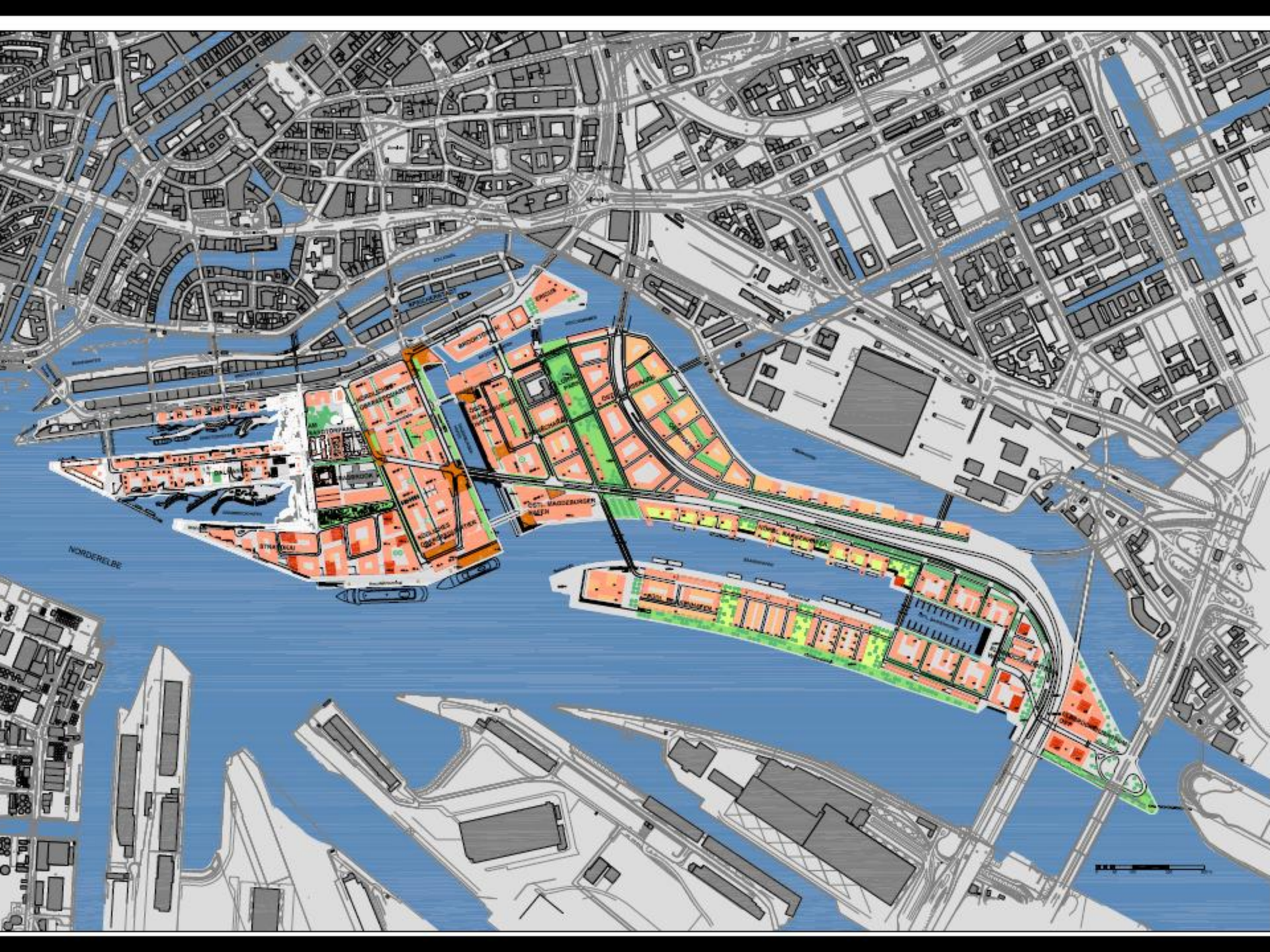


• LOW BUDGET - HIGHQUALITY
INTERVENTIONEN



• KOMMUNIKATIONSMITTEL






NORDELBE









© 2007 Europa Technologies
Image © 2007 Aerodata International Surveys

© 2007
Google





The closed city
until 1820?

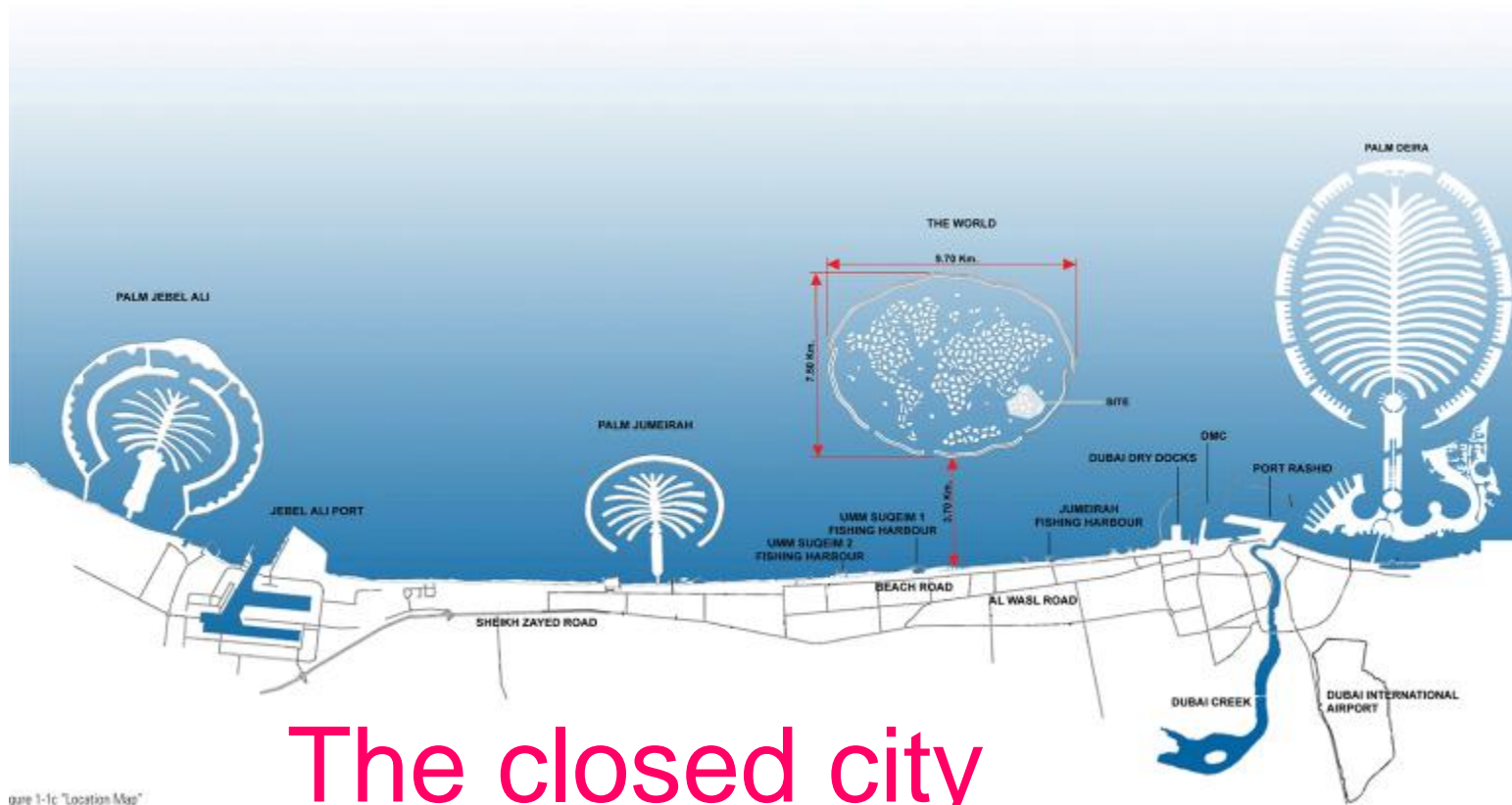


Figure 1-1c "Location Map"

The closed city
after 2080?



© The Hebrew University of Jerusalem & The Jewish National & University Library